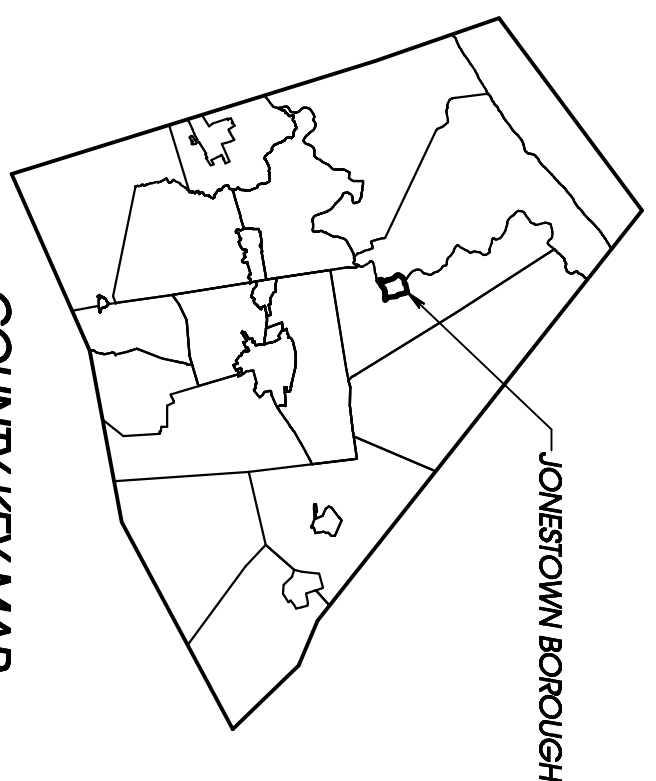







OFFICIAL ZONING MAP

FOR
JONESTOWN BOROUGH
LEBANON COUNTY, PENNSYLVANIA
 FOUNDED IN 1761



THIS ZONING MAP REPRESENTS A REVISION OF THE OFFICIAL ZONING MAP WHICH WAS ADOPTED MARCH 12, 1991 AS PART OF ORDINANCE NO. 66 OF THE BOROUGH OF JONESTOWN, LEBANON COUNTY, PENNSYLVANIA

CHANGE NUMBER	ORDINANCE NUMBER	CHANGE	DATE
1	1992-2	CHANGED M TO C	MARCH 3, 1992
2	2001-1	CHANGED M TO C	JUNE 5, 2001
3	2006-2	CHANGED FF TO R0	SEPT. 5, 2006

ZONING DISTRICTS
 R-0, RESIDENTIAL OUTLYING DISTRICT
 R-1, RESIDENTIAL TOWN DISTRICT
 C, CENTRAL COMMERCIAL DISTRICT
 F, FLOODWAY DISTRICT
 FF, FLOOD FRINGE DISTRICT

